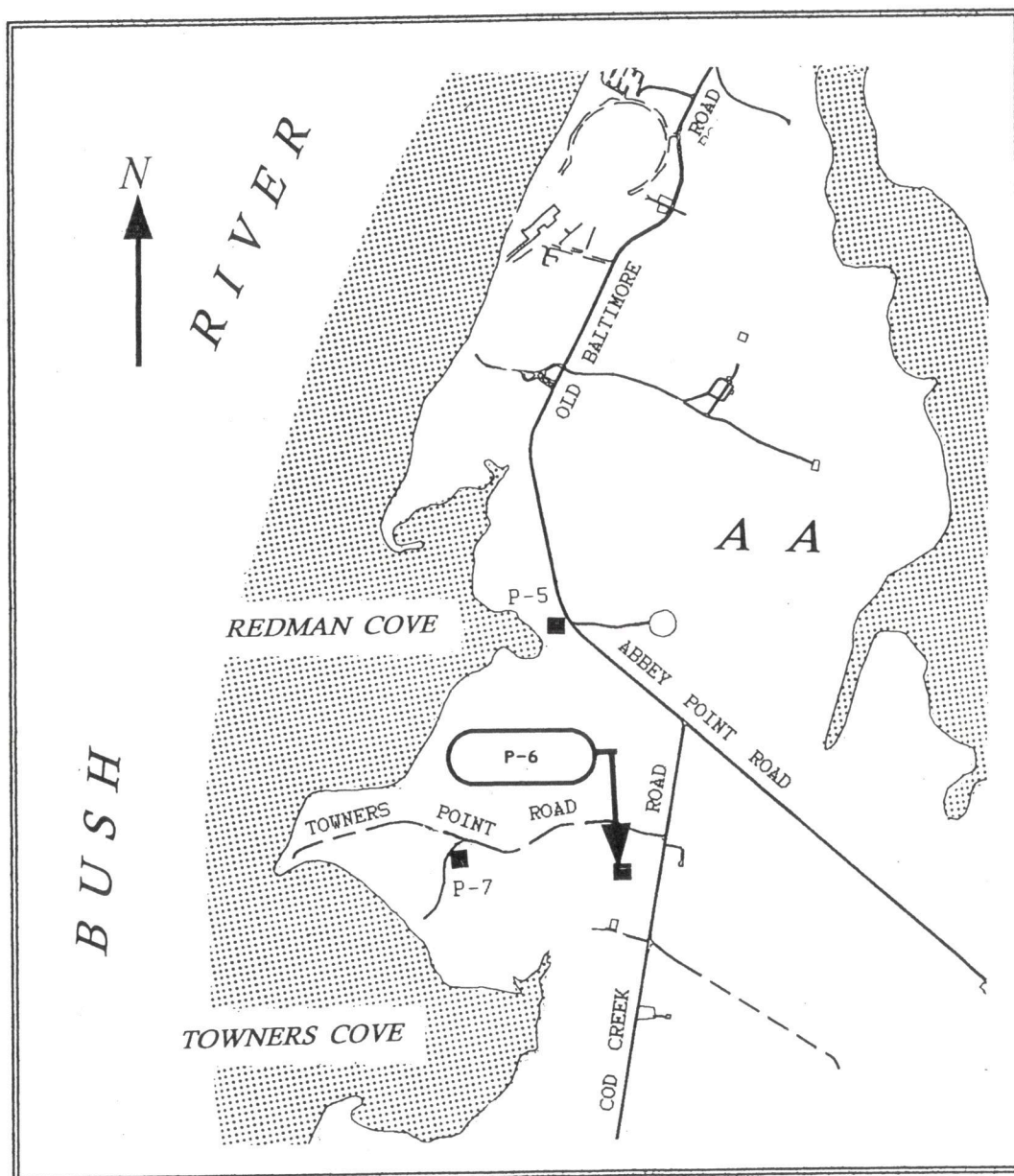
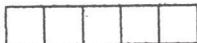


ABERDEEN PROVING GROUND  
MARYLAND

PRIVATE CEMETERY P-6

LOCATION MAP



Scale   
Feet: 0 2000

# ABERDEEN PROVING GROUND MARYLAND

## PRIVATE CEMETERY P-6

APG Real Estate Dept. Designation  
Building No. 719B - 0.005 Acres

The Post refers to this as the Reasin Cemetery  
Livezey calls this the Reasin Grave

### Location

Latitude North 39:22:36  
Longitude West 76:14:31

UTM (Meters) North 4359304 East 393027  
NAD 83 (Feet) North 623609 East 1526622  
NAD 27 (Feet) North 562925 East 1014289

### Road Sign Directions

Southeast on Maryland Boulevard (MD 715) from Maryland Gate (APG Aberdeen Entry Control) 1.7 Miles to Aberdeen Boulevard. Right on Aberdeen Boulevard 1.5 miles to Colleran Road. Straight ahead on Colleran Road 0.7 miles to Mulberry Point Road. Right on Mulberry Point Road 400 feet to Lanyard Road. Right on Lanyard Road 0.8 miles to Michaelsville Road. Continue on Michaelsville Road 1.9 miles to Aviation Arms Road. Continue straight on Michaelsville Road 2.5 miles to Palmer Road. Right on Palmer Road 1100 feet to Old Baltimore Road. Left on Old Baltimore Road 3.5 miles to an unnamed intersection. Old Baltimore Road continues on the left turn. Continue on Old Baltimore Road 3.2 miles to Cod Creek Road. Right on Cod Creek Road 0.2 miles to Towners Point Road. Right on Towners Point Road 400 feet. Cemetery is left of Towners Point Road 400 feet.

## *DENIED ACCESS*

### Cemetery Orientation


▲ indicates text face of marker 1

---

Towners Point Road

---

Row 1



**ABERDEEN PROVING GROUND  
MARYLAND**

**PRIVATE CEMETERY P-6**

- 1-1 To the memory of William D. Reasin  
who departed this life May 16, 1832  
aged 41 years.  
(Bot.L.H. Corner) A. Gaddess, Balt.
- 2-1 Footstone W. D. R.  
[ top edge inscribed ]





